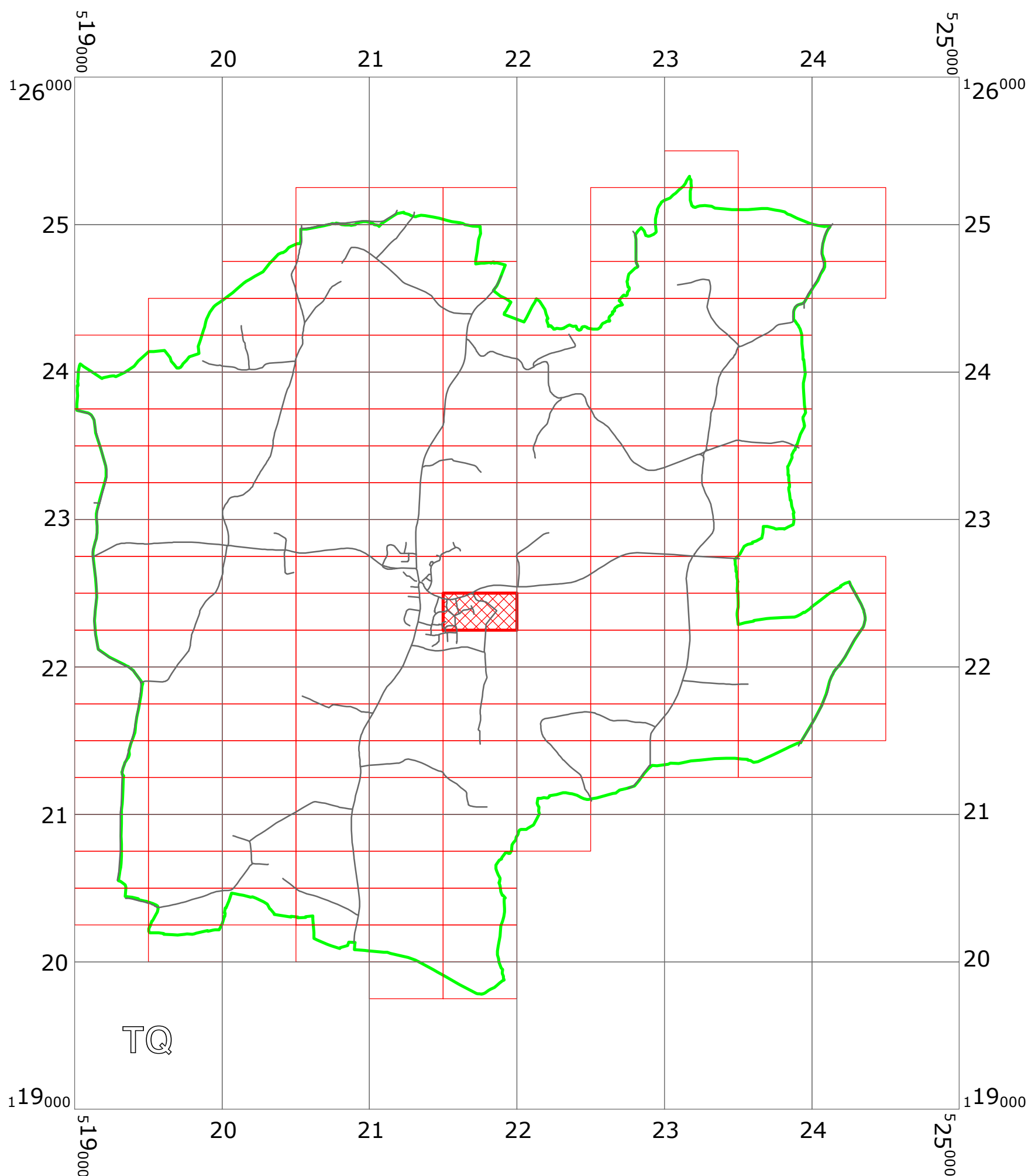







WEST SUSSEX COUNTY COUNCIL  
((HORSHAM DISTRICT)(PARKING PLACES AND TRAFFIC REGULATION)  
(CONSOLIDATION NO. 2) ORDER 2006)  
(OAKFIELD ROAD AMENDMENT)  
ORDER 2021

# COWFOLD: LOCATION OF WAITING RESTRICTIONS



**KEY:**

-  OS.TILE GRID
-  PARKING TILE GRID
-  LOCATION OF WAITING RESTRICTIONS
-  PARISH BOUNDARY
-  ROAD NETWORK



West Sussex County Council  
 Highways & Transport  
 The Grange  
 Tower Street  
 Chichester  
 West Sussex  
 PO19 1RH

WEST SUSSEX COUNTY COUNCIL  
 ((HORSHAM DISTRICT)(PARKING PLACES AND TRAFFIC  
 REGULATION)(CONSOLIDATION NO. 2) ORDER 2006)  
 (OAKFIELD ROAD AMENDMENT)  
 ORDER 2021

LOCATION OF WAITING RESTRICTIONS




**WEST SUSSEX COUNTY COUNCIL**  
**((HORSHAM DISTRICT) (PARKING PLACES AND TRAFFIC REGULATION)**  
**(CONSOLIDATION NO. 2) ORDER 2006)**  
**(OAKFIELD ROAD AMENDMENT) ORDER 2021**


West Sussex County Council in exercise of their powers under Sections 1 (1) 2 (1) and (2), 4 (2), 45, 46, 49 and 53 and Part IV of Schedule 9 of the Road Traffic Regulation Act 1984 "the Act" as amended and of all other enabling powers and after consultation with the chief officer of police in accordance with Part III of Schedule 9 to the Act hereby make the following Order:-

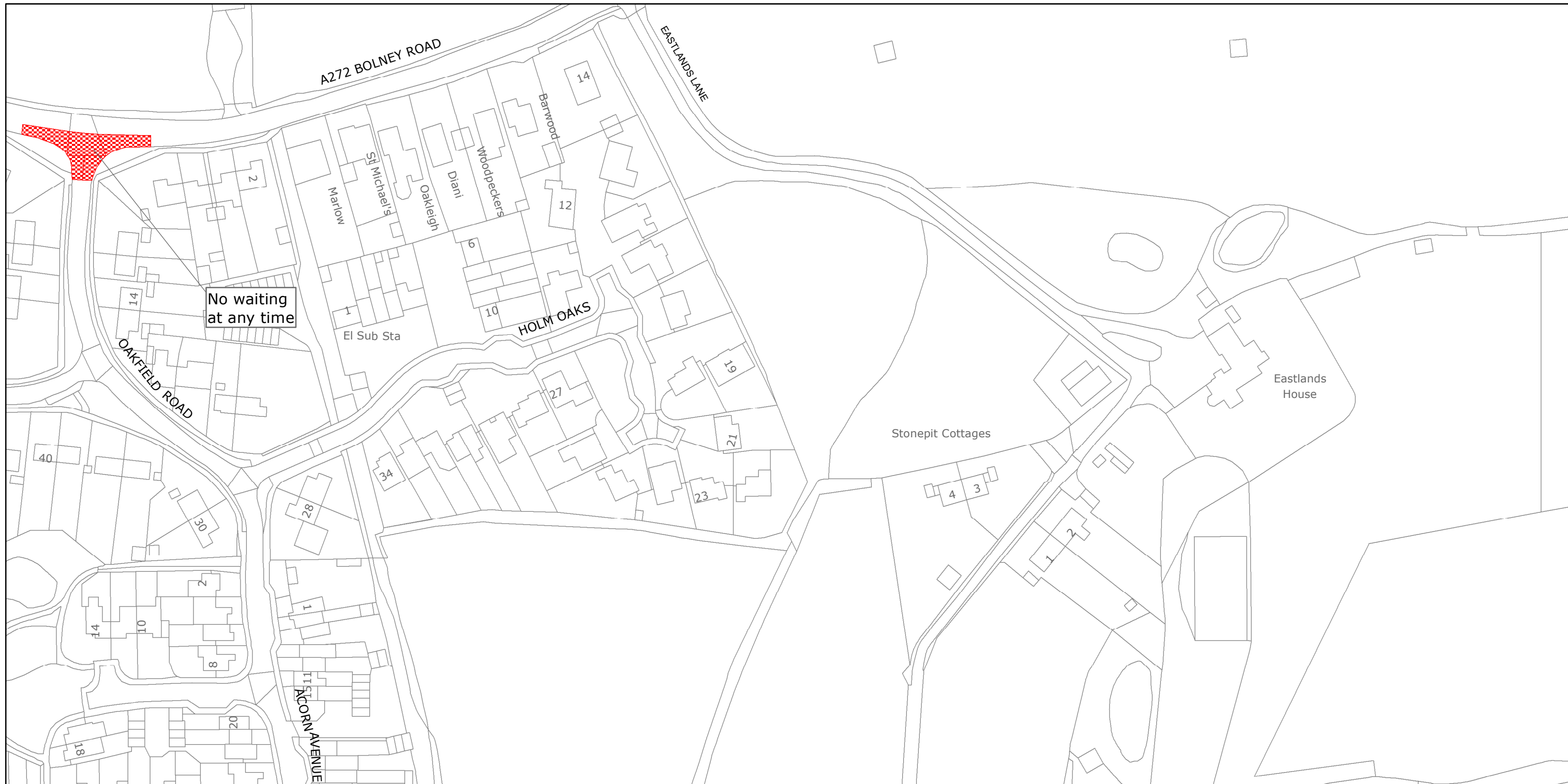
1. This Order shall come into operation on the 22<sup>ND</sup> day of November 2021 and may be cited as "West Sussex County Council ((Horsham District) (Parking Places and Traffic Regulation) (Consolidation No. 2) Order 2006) (Oakfield Road Amendment) Order 2021"
2. The "West Sussex County Council (Horsham District) (Parking Places and Traffic Regulation) (Consolidation No.2) Order 2006" is hereby amended by the insertion into it of the plan attached in the First Schedule to this Order.

**FIRST SCHEDULE**  
**Plan to be inserted**  
**(as attached)**

TQ2122SEN (Sheet Issue No. 1)

The COMMON SEAL of WEST SUSSEX COUNTY COUNCIL was hereto affixed )  
 )  
 )  
 the 18<sup>th</sup> day of November 2021 )  
 in the presence of ) (L.S.)  
 )  
 )  
 )  
 Authorised Signatory )





West Sussex County Council  
 Highways & Transport  
 The Grange  
 Tower Street  
 Chichester  
 West Sussex  
 PO19 1RH

HORSHAM DISTRICT: COWFOLD  
 WAITING RESTRICTIONS

TILE REF NO:  
 TQ2122SEN

SHEET ISSUE NO 1  
 SHEET ACTIVE FROM - 22.11.2021



SCALE:  
 1:1250  
 at A3 size

Reproduced from or based upon 2021 Ordnance Survey mapping with permission of the Controller of HMSO (c) Crown Copyright reserved.  
 Unauthorised reproduction infringes Crown copyright and may lead to prosecution or civil proceedings West Sussex County Council Licence No. 100018485